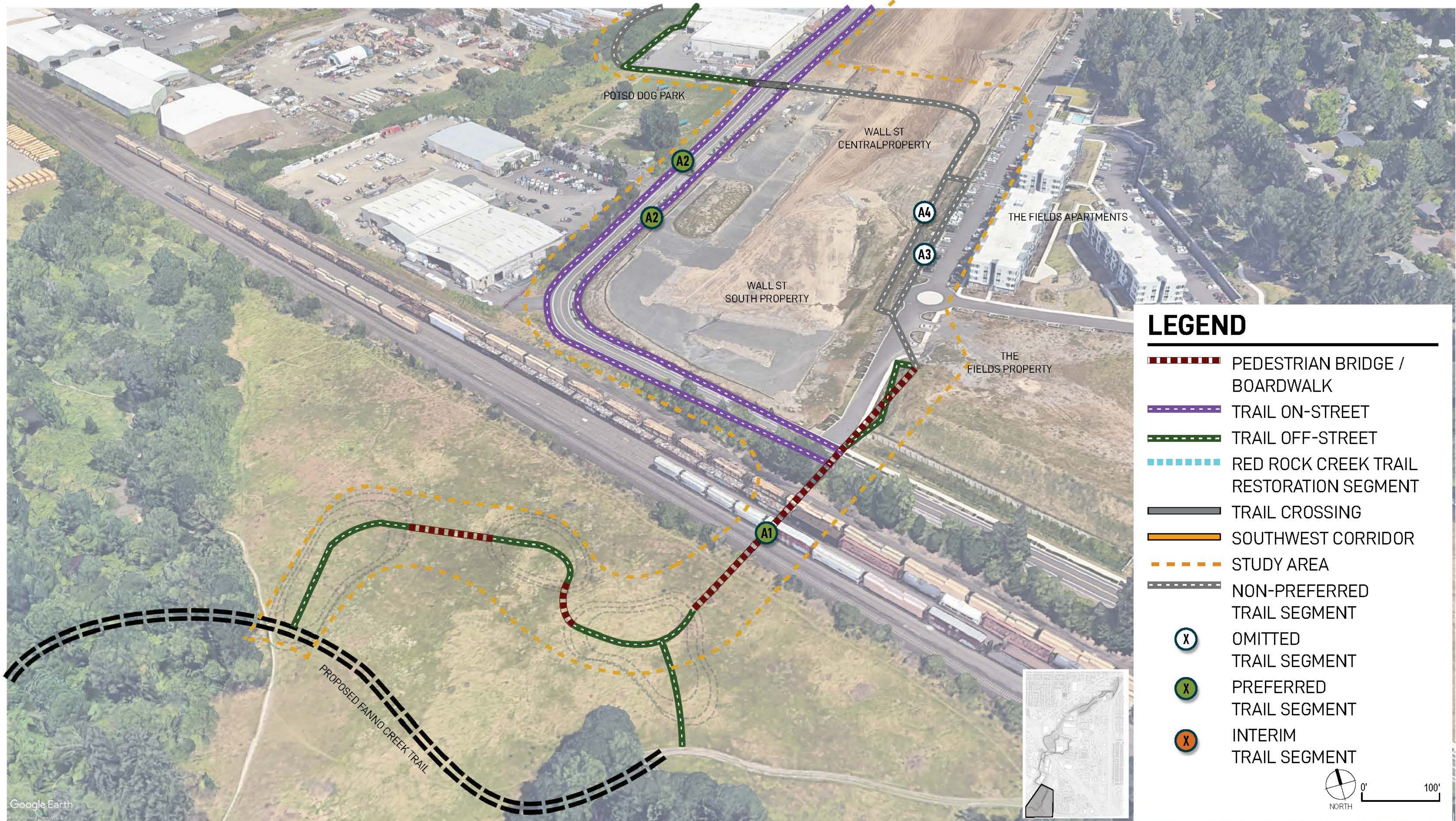


**OVERALL TRAIL ALIGNMENT**  
 RED ROCK TRAIL ALIGNMENT STUDY: FANNO CREEK TRAIL CONNECTION to I-5/99W



# SEGMENT A ENLARGEMENT












## RED ROCK CREEK TRAIL

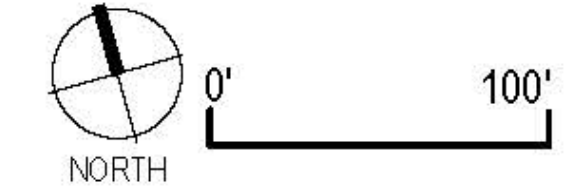
OCTOBER 2023





### LEGEND

-  PEDESTRIAN BRIDGE / BOARDWALK
-  TRAIL ON-STREET
-  TRAIL OFF-STREET
-  RED ROCK CREEK TRAIL RESTORATION SEGMENT
-  TRAIL CROSSING
-  SOUTHWEST CORRIDOR
-  STUDY AREA
-  NON-PREFERRED TRAIL SEGMENT
-  OMITTED TRAIL SEGMENT
-  PREFERRED TRAIL SEGMENT
-  INTERIM TRAIL SEGMENT

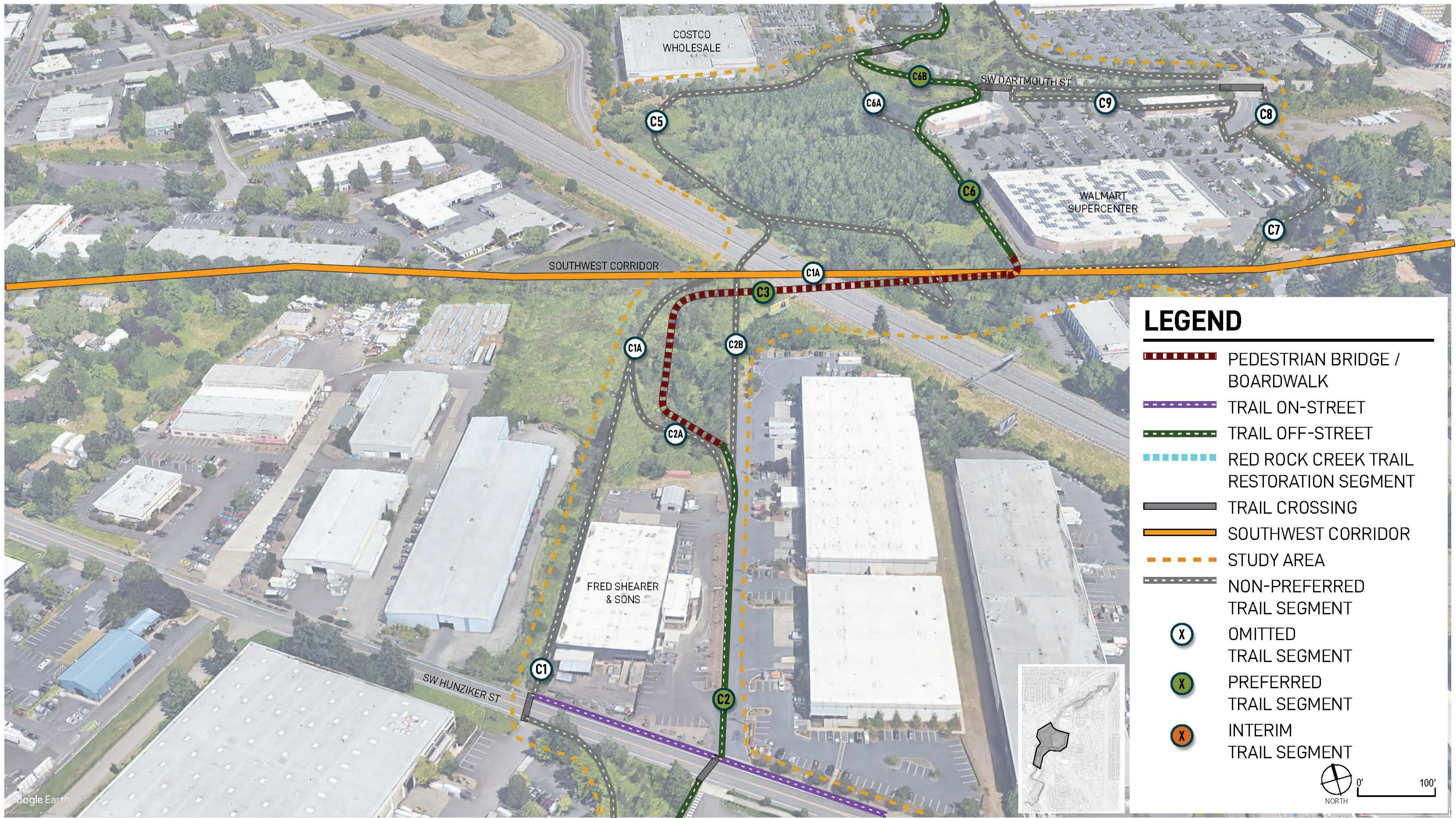


# SEGMENT B ENLARGEMENT

## RED ROCK CREEK TRAIL

OCTOBER 2023





# SEGMENT C ENLARGEMENT

## RED ROCK CREEK TRAIL

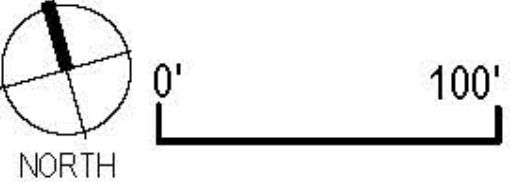
OCTOBER 2023





### LEGEND

- PEDESTRIAN BRIDGE / BOARDWALK
- TRAIL ON-STREET
- TRAIL OFF-STREET
- RED ROCK CREEK TRAIL RESTORATION SEGMENT
- TRAIL CROSSING
- SOUTHWEST CORRIDOR
- STUDY AREA
- NON-PREFERRED TRAIL SEGMENT
- OMITTED TRAIL SEGMENT
- PREFERRED TRAIL SEGMENT
- INTERIM TRAIL SEGMENT

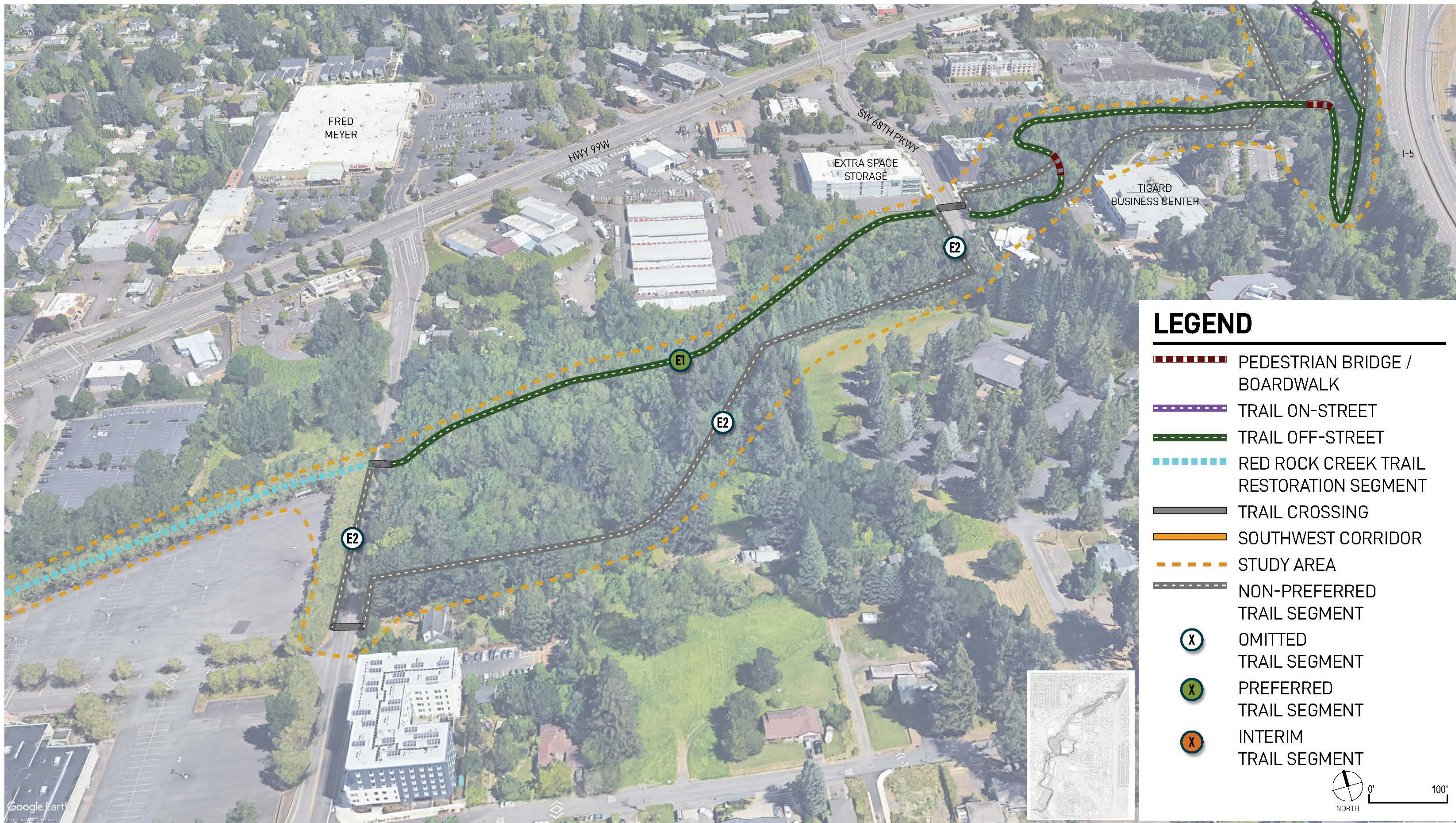


# SEGMENT D ENLARGEMENT

## RED ROCK CREEK TRAIL

OCTOBER 2023





### LEGEND

- PEDESTRIAN BRIDGE / BOARDWALK
- TRAIL ON-STREET
- TRAIL OFF-STREET
- RED ROCK CREEK TRAIL RESTORATION SEGMENT
- TRAIL CROSSING
- SOUTHWEST CORRIDOR
- STUDY AREA
- NON-PREFERRED TRAIL SEGMENT
- OMITTED TRAIL SEGMENT
- PREFERRED TRAIL SEGMENT
- INTERIM TRAIL SEGMENT

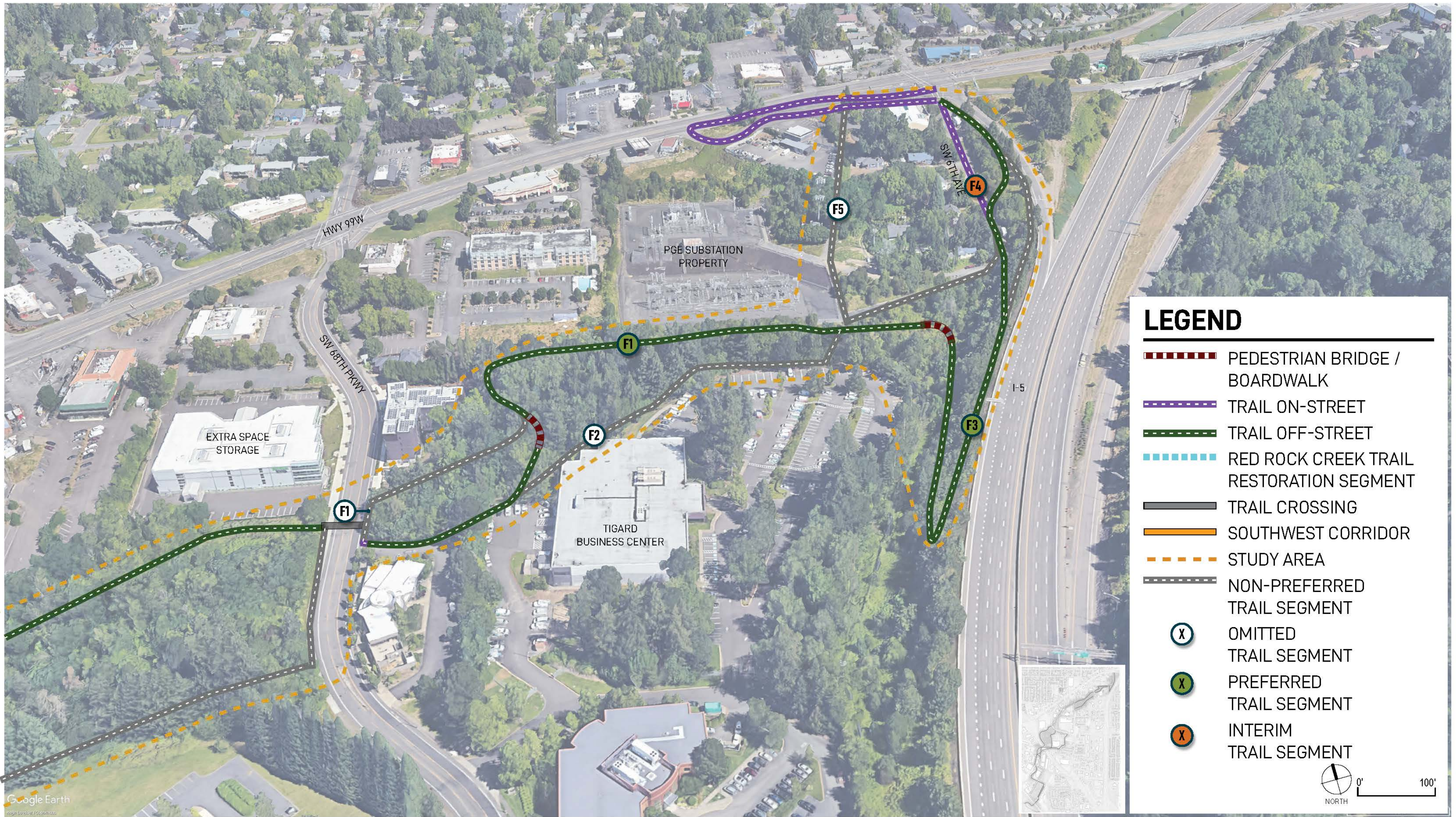
NORTH  
 0' 100'

# SEGMENT E ENLARGEMENT

## RED ROCK CREEK TRAIL

OCTOBER 2023





**SEGMENT F ENLARGEMENT**  
**RED ROCK CREEK TRAIL**

OCTOBER 2023

