


DETAIL REFERENCE MATERIAL LEGEND

1/L6.0		ASPHALT PAVING - BUS PARKING
2/L6.0		ASPHALT PAVING
8/L6.0		COMMERCIAL DRIVEWAY - CONCRETE PAVING VEHICULAR
4/L6.0		CONCRETE PAVING - PEDESTRIAN
7/L6.1		DETECTABLE WARNING TILES
		STORMWATER FEATURE
2/L6.2		BOULDER WALL
3/L6.0		GRAVEL INFILTRATION SHOULDER

GENERAL LEGEND

	EXISTING MINOR CONTOUR
	EXISTING MAJOR CONTOUR
	FLOODPLAIN: CITY OF TIGARD GIS MAP CWS FEMA FLOOD
	WETLAND
	CWS VEGETATED CORRIDOR
	PROPERTY LINE
	WORK LIMIT
	EXISTING TREES



PROJECT NAME
**DIRKSEN NATURE PARK
 TIGARD STREET
 COMMUNITY TRAIL**
 11130 SW TIEDEMAN AVE.
 TIGARD, OR, 97223

REVISIONS


#	DATE	DESCRIPTION

DRAWN DMS
 CHECKED MFR
 PROJECT # D202001093.01
 ISSUE DATE 11/01/2021
 SCALE IS AS SHOWN WHEN PLOTTED TO FULL SIZE (22"x34")
 1" = 1'

PHASE
BID SET

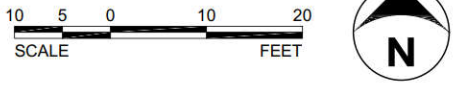
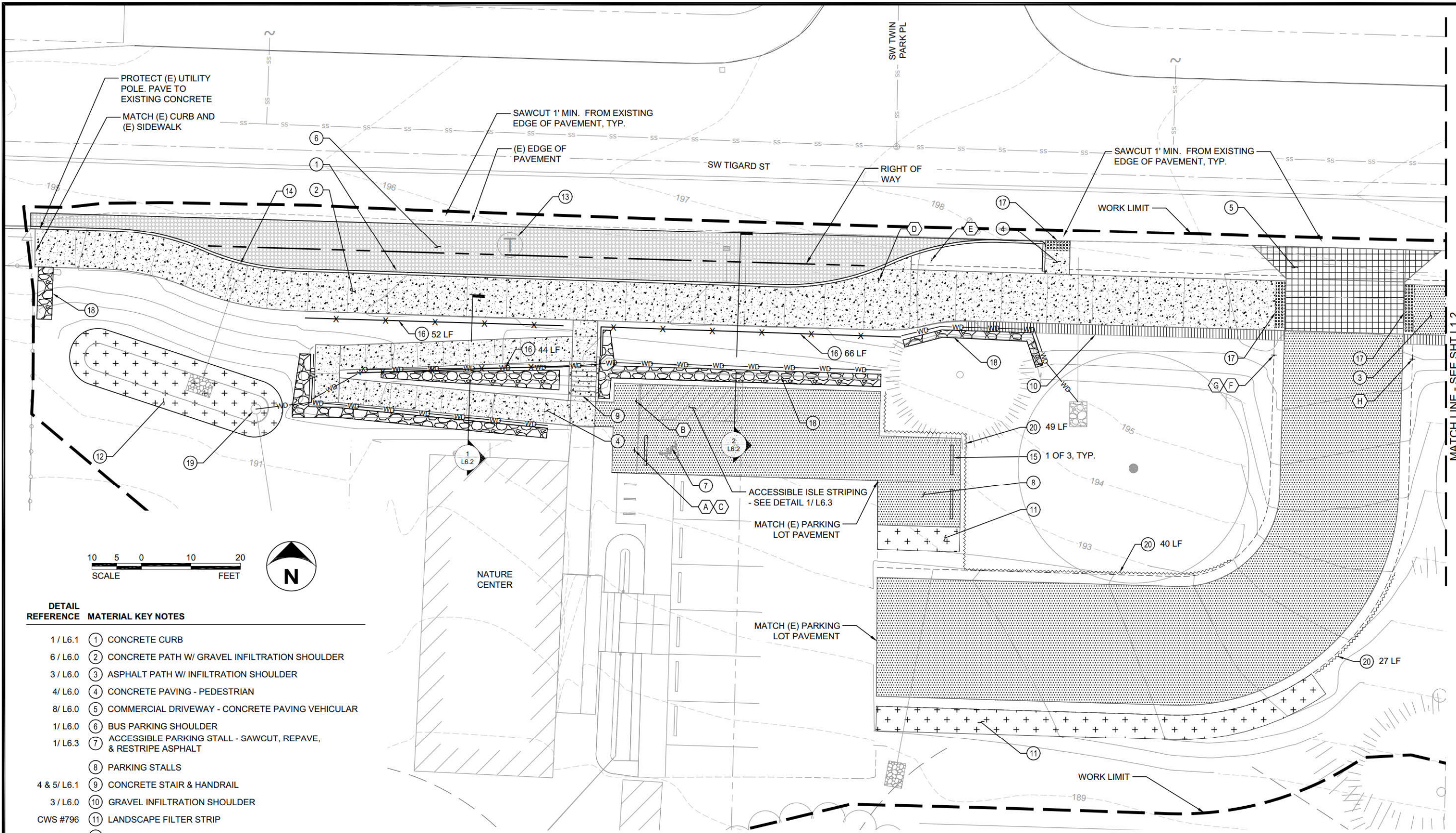
SHEET TITLE
OVERALL SITE PLAN

SHEET NUMBER
L1.0
 SHEET 12 OF 36



**DIRKSEN NATURE PARK
TIGARD STREET
COMMUNITY TRAIL**

11130 SW TIEDEMAN AVE.
TIGARD, OR, 97223



DETAIL REFERENCE MATERIAL KEY NOTES

- 1/ L6.1 (1) CONCRETE CURB
- 6/ L6.0 (2) CONCRETE PATH W/ GRAVEL INFILTRATION SHOULDER
- 3/ L6.0 (3) ASPHALT PATH W/ INFILTRATION SHOULDER
- 4/ L6.0 (4) CONCRETE PAVING - PEDESTRIAN
- 8/ L6.0 (5) COMMERCIAL DRIVEWAY - CONCRETE PAVING VEHICULAR
- 1/ L6.0 (6) BUS PARKING SHOULDER
- 1/ L6.3 (7) ACCESSIBLE PARKING STALL - SAWCUT, REPAVE, & RESTRIPE ASPHALT
- (8) PARKING STALLS
- 4 & 5/ L6.1 (9) CONCRETE STAIR & HANDRAIL
- 3/ L6.0 (10) GRAVEL INFILTRATION SHOULDER
- CWS #796 (11) LANDSCAPE FILTER STRIP
- CWS #797 (12) INFILTRATION PLANTER RAIN GARDEN
- (13) (E) UTILITY MANHOLE - ADJUST AND ROTATE RIM AWAY FROM CURB AS REQ'D. CONTACT FRONTIER AT 1-800-239-4430 FOR COORDINATION.
- CWS #330 (14) CATCH BASIN, CG-30
- (15) WHEELSTOP
- 4/ L6.2 (16) SPLIT RAIL FENCE
- 7/ L6.1 (17) DETECTABLE WARNING TILES
- 2/ L6.2 (18) BOULDER WALL
- CWS #405 (19) BEEHIVE INLET / RAIN GARDEN OVERFLOW
- 6/ L6.1 (20) ROOT BARRIER

DETAIL REFERENCE MATERIAL LEGEND

- 1/ L6.0 [Pattern] ASPHALT PAVING - BUS PARKING
- 2/ L6.0 [Pattern] ASPHALT PAVING
- 8/ L6.0 [Pattern] COMMERCIAL DRIVEWAY - CONCRETE PAVING VEHICULAR
- 4/ L6.0 [Pattern] CONCRETE PAVING - PEDESTRIAN
- 7/ L6.1 [Pattern] DETECTABLE WARNING TILES
- [Pattern] STORMWATER FEATURE
- 2/ L6.2 [Pattern] BOULDER WALL
- 3/ L6.0 [Pattern] GRAVEL INFILTRATION SHOULDER

DETAIL REFERENCE SIGN TYPE LEGEND

- 5 & 6 / L6.3 (A) SIGN R7-8 & POST
- 2 & 6 / L6.3 (B) SIGN OR7-9 & POST
- 4 & 6 / L6.3 (C) SIGN R7-8P
- 6 & 8 / L6.3 (D) BUS ONLY PARKING SIGN & POST
- 6 / L6.3 (E) RELOCATED 35 MPH SPEED LIMIT SIGN & NEW POST
- (F) RELOCATED PARK SIGN & SALVAGED POSTS
- (G) RELOCATED RULES AND RESTORATION SIGNS ON NEW POST TO MATCH EXISTING
- 3 & 6 & 7 / L6.3 (H) BIKE-PED WARNING SIGN & POST

GENERAL LEGEND

- [Line] 191 EXISTING MINOR CONTOUR
- [Line] 190 EXISTING MAJOR CONTOUR
- [Line] FLOODPLAIN: CITY OF TIGARD GIS MAP CWS FEMA FLOOD
- [Line] WETLAND
- [Line] CWS VEGETATED CORRIDOR
- [Line] PROPERTY LINE
- [Line] WORK LIMIT
- [Symbol] EXISTING TREES

PROJECT NAME

REVISIONS #	DATE	DESCRIPTION

DRAWN	DMS
CHECKED	MFR
PROJECT #	D202001093.01
ISSUE DATE	11/01/2021
SCALE IS AS SHOWN WHEN PLOTTED TO FULL SIZE (22"x34")	
1" = 1'	

PHASE
BID SET


SHEET TITLE

MATERIALS PLAN

SHEET NUMBER

L1.1

SHEET 13 OF 36



PROJECT NAME
**DIRKSEN NATURE PARK
 TIGARD STREET
 COMMUNITY TRAIL**
 11130 SW TIEDEMAN AVE.
 TIGARD, OR, 97223

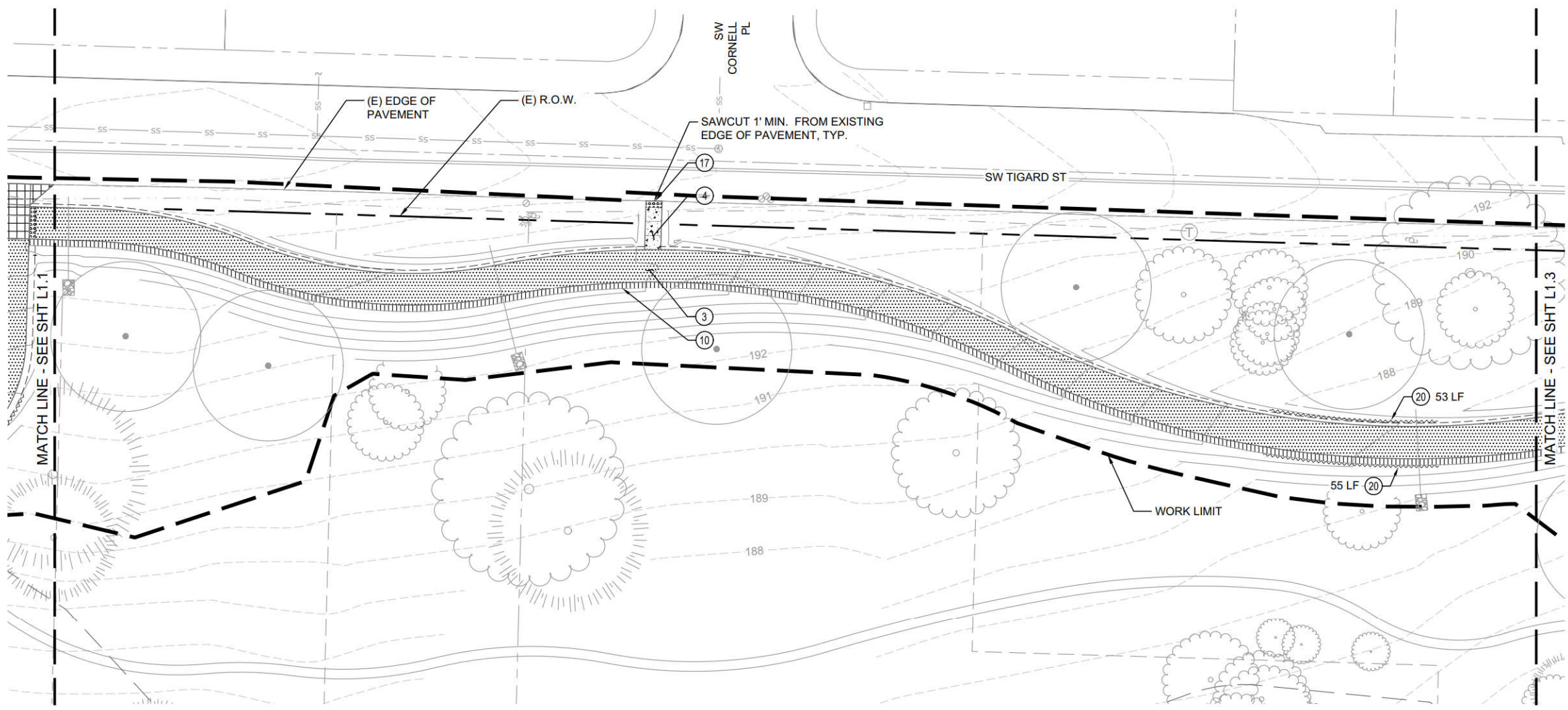
REVISIONS		
#	DATE	DESCRIPTION

DRAWN DMS
 CHECKED MFR
 PROJECT # D202001093.01
 ISSUE DATE 11/01/2021
 SCALE IS AS SHOWN WHEN PLOTTED TO FULL SIZE (22"x34")
 1" = 1'

PHASE
BID SET

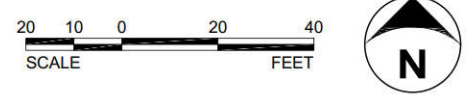
SHEET TITLE
MATERIALS PLAN

SHEET NUMBER
L1.2
 SHEET 14 OF 36



DETAIL REFERENCE	MATERIAL LEGEND	
1/ L6.0		ASPHALT PAVING - BUS PARKING
2/ L6.0		ASPHALT PAVING
8/ L6.0		COMMERCIAL DRIVEWAY - CONCRETE PAVING VEHICULAR
4/ L6.0		CONCRETE PAVING - PEDESTRIAN
7/ L6.1		DETECTABLE WARNING TILES
		STORMWATER FEATURE
2/ L6.2		BOULDER WALL
3/ L6.0		GRAVEL INFILTRATION SHOULDER

GENERAL LEGEND	
	EXISTING MINOR CONTOUR
	EXISTING MAJOR CONTOUR
	FLOODPLAIN: CITY OF TIGARD GIS MAP CWS FEMA FLOOD
	WETLAND
	CWS VEGETATED CORRIDOR
	PROPERTY LINE
	WORK LIMIT
	EXISTING TREES



DETAIL REFERENCE	MATERIAL KEY NOTES
3 / L6.0	(3) ASPHALT PATH W/ INFILTRATION SHOULDER
4/ L6.0	(4) CONCRETE PAVING - PEDESTRIAN
8/ L6.0	(5) COMMERCIAL DRIVEWAY - CONCRETE PAVING VEHICULAR
	(10) GRAVEL INFILTRATION SHOULDER
7/ L6.1	(17) DETECTABLE WARNING TILES
6/ L6.1	(20) ROOT BARRIER



WWW.ESASSOC.COM

STAMP



**DIRKSEN NATURE PARK
TIGARD STREET
COMMUNITY TRAIL**

11130 SW TIEDEMAN AVE.
TIGARD, OR, 97223

PROJECT NAME

REVISIONS

#	DATE	DESCRIPTION

DRAWN DMS

CHECKED MFR

PROJECT # D202001093.01

ISSUE DATE 11/01/2021

SCALE IS AS SHOWN WHEN PLOTTED TO FULL SIZE (22"x34")

1" = 1'

PHASE BID SET

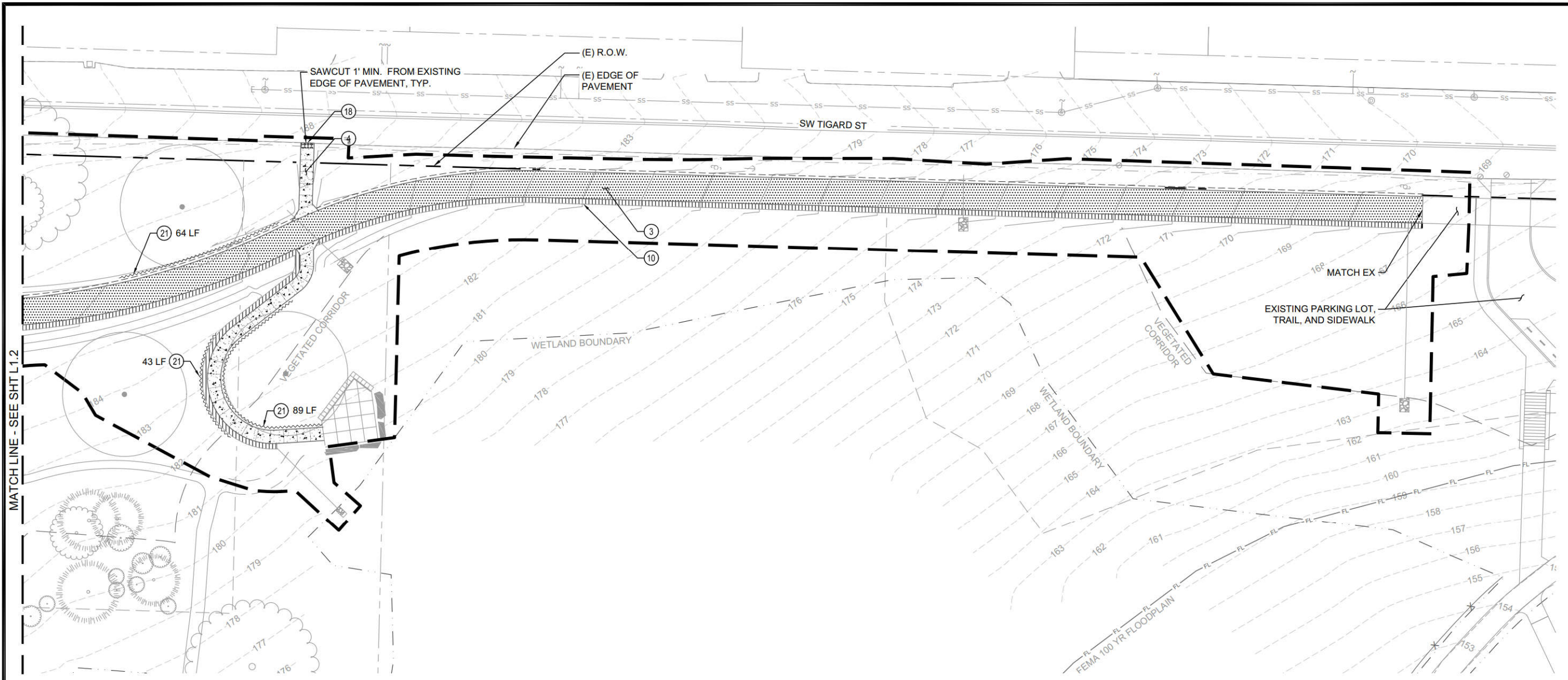
SHEET TITLE

L1.3 - MATERIALS PLAN

SHEET NUMBER

L1.3

SHEET 15 OF 36



MATCH LINE - SEE SHT L1.2

DETAIL REFERENCE MATERIAL LEGEND

1/ L6.0		ASPHALT PAVING - BUS PARKING
2/ L6.0		ASPHALT PAVING
8/ L6.0		COMMERCIAL DRIVEWAY - CONCRETE PAVING VEHICULAR
4/ L6.0		CONCRETE PAVING - PEDESTRIAN
7/ L6.1		DETECTABLE WARNING TILES
		STORMWATER FEATURE
2/ L6.2		BOULDER WALL
3/ L6.0		GRAVEL INFILTRATION SHOULDER

GENERAL LEGEND

	EXISTING MINOR CONTOUR
	EXISTING MAJOR CONTOUR
	FLOODPLAIN: CITY OF TIGARD GIS MAP CWS FEMA FLOOD
	WETLAND
	CWS VEGETATED CORRIDOR
	PROPERTY LINE
	WORK LIMIT
	EXISTING TREES



DETAIL REFERENCE MATERIAL KEY NOTES

3 / L6.0		ASPHALT PATH W/ INFILTRATION SHOULDER
4 / L6.0		CONCRETE PAVING - PEDESTRIAN
		GRAVEL INFILTRATION SHOULDER
		DETECTABLE WARNING STRIP
6 / L6.1		ROOT BARRIER