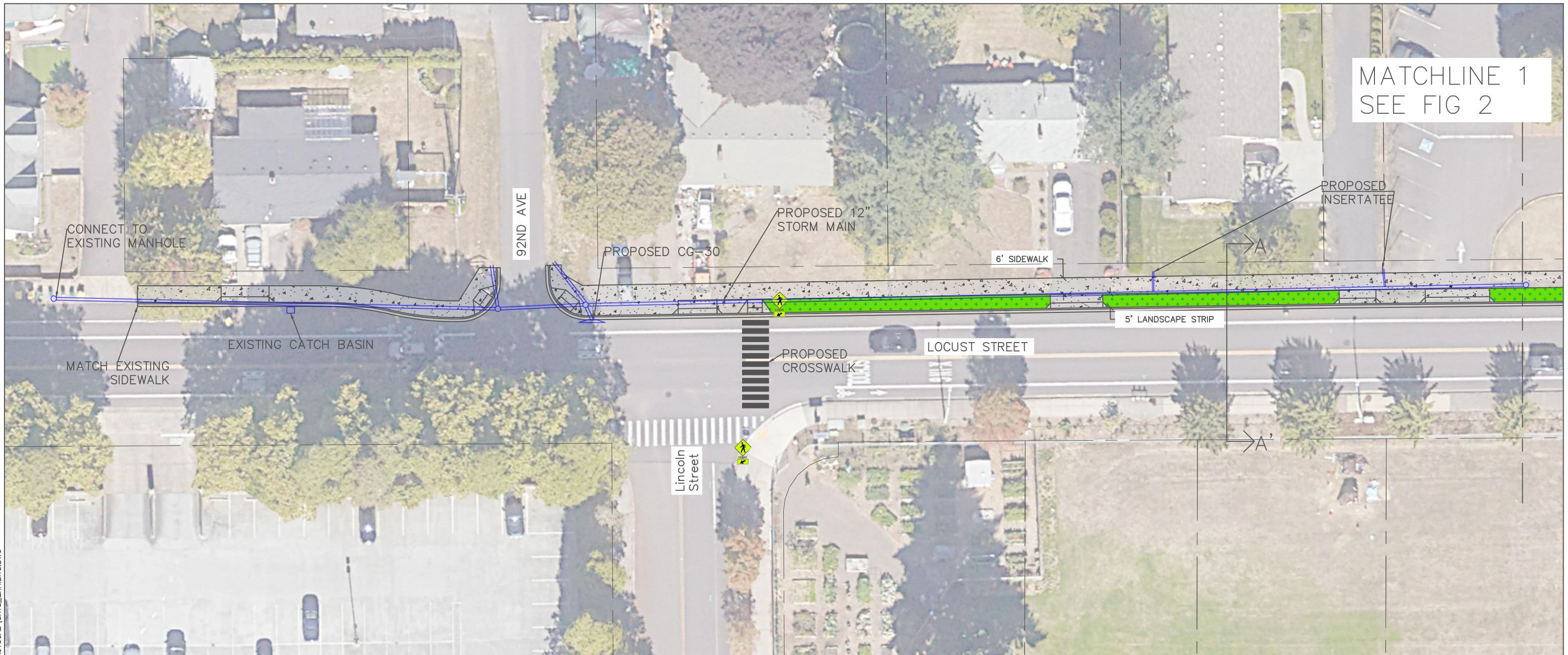
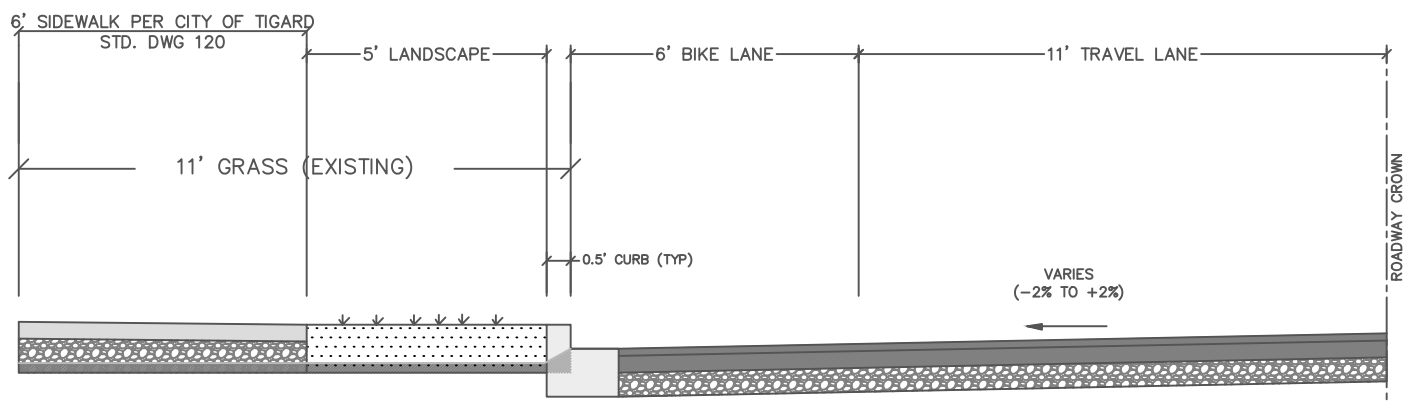
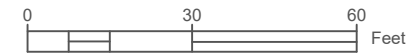



Plotted by: MASON\_JARVIS on Monday, August 17, 2020 at 11:25:06 AM from the LOCUST\_ST-1 layout tab  
 File Name: Path: C:\USERS\MASON\ONE\DRIVE - CITY OF TIGARD\PROJECT\AUTOCAD\SRFS\_EXHIBITS.DWG



### LEGEND

-  Concrete
-  Landscape/Planter Area
-  Flashing Pedestrian X-ing




**ENGINEERING DIVISION**  
**PUBLIC WORKS DEPARTMENT**  
 13125 S.W. HALL BLVD.  
 TIGARD, OREGON 97223  
 VOICE: 503-639-4171  
 FAX: 503-624-0752  
 WWW.TIGARD-OR.GOV

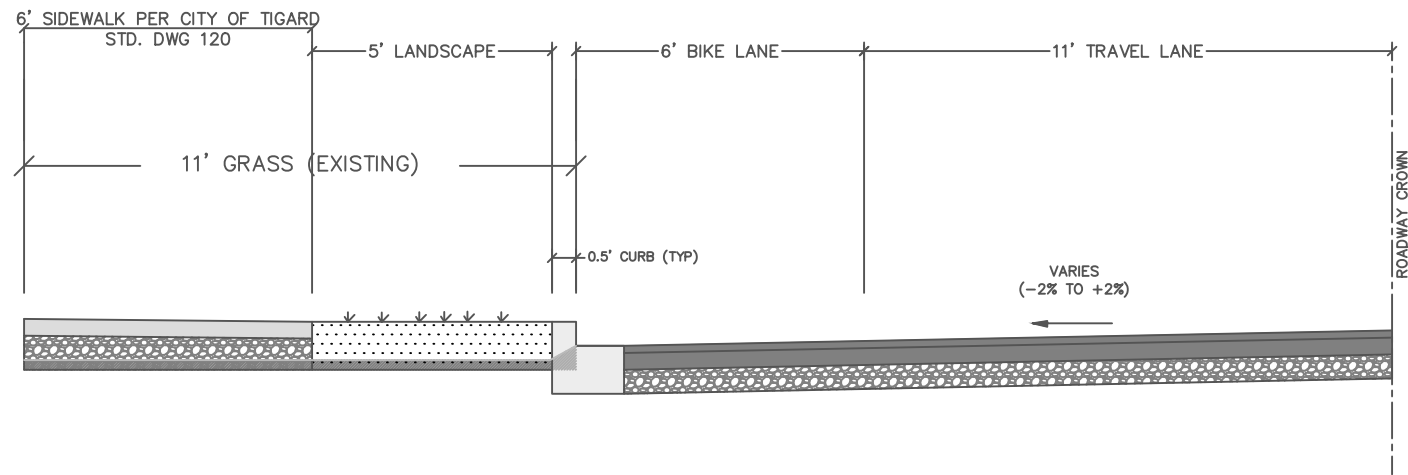
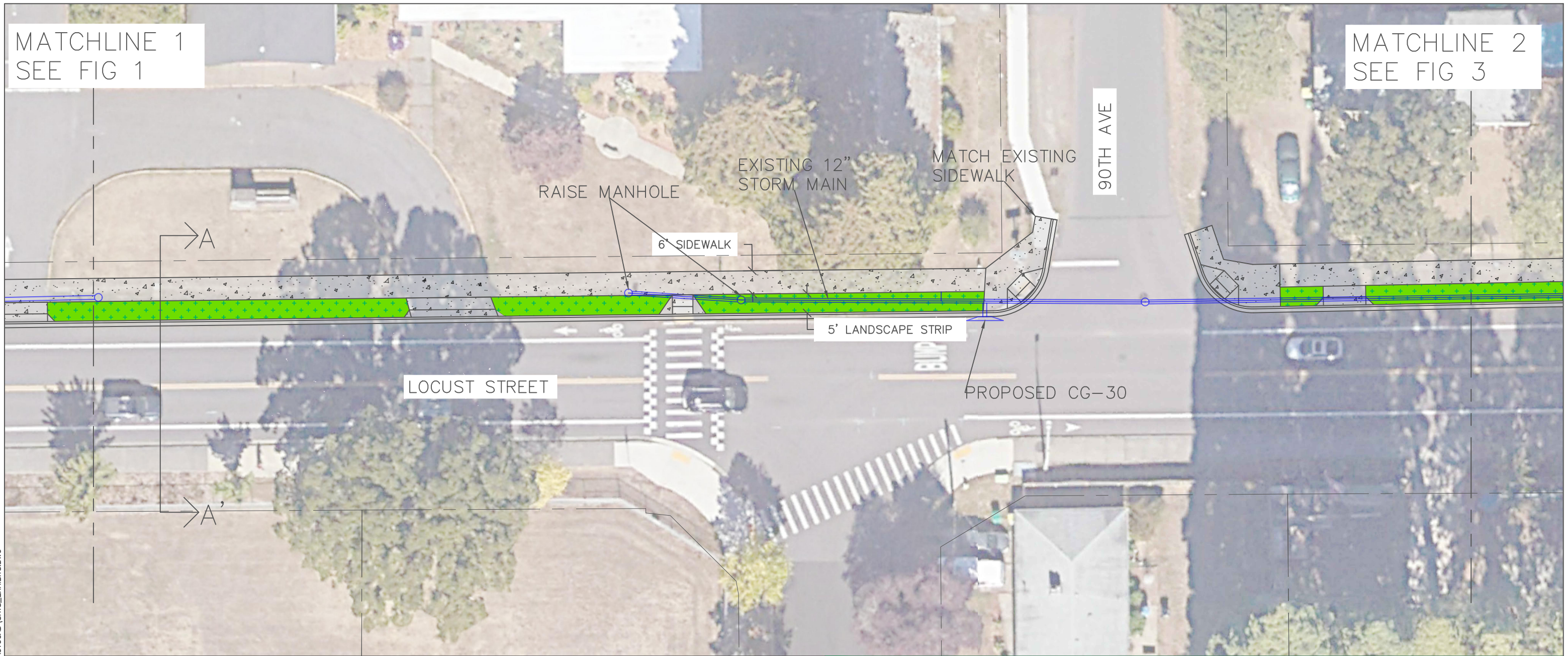
**SAFE ROUTES TO SCHOOL**  
 Locust Street  
 92nd Ave to 90th Ave

FIGURE  
 FIG-1  
 FILE NO  
 XXXX



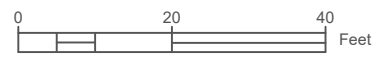
MATCHLINE 1  
SEE FIG 1

MATCHLINE 2  
SEE FIG 3



### LEGEND

-  Concrete
-  Landscape/Planter Area
-  Flashing Pedestrian X-ing



**TIGARD**  
 ENGINEERING DIVISION  
 PUBLIC WORKS DEPARTMENT  
 13125 S.W. HALL BLVD.  
 TIGARD, OREGON 97223  
 VOICE: 503-639-4171  
 FAX: 503-624-0752  
 WWW.TIGARD-OR.GOV

SAFE ROUTES TO SCHOOL  
 Locust Street  
 92nd Ave to Hall Blvd

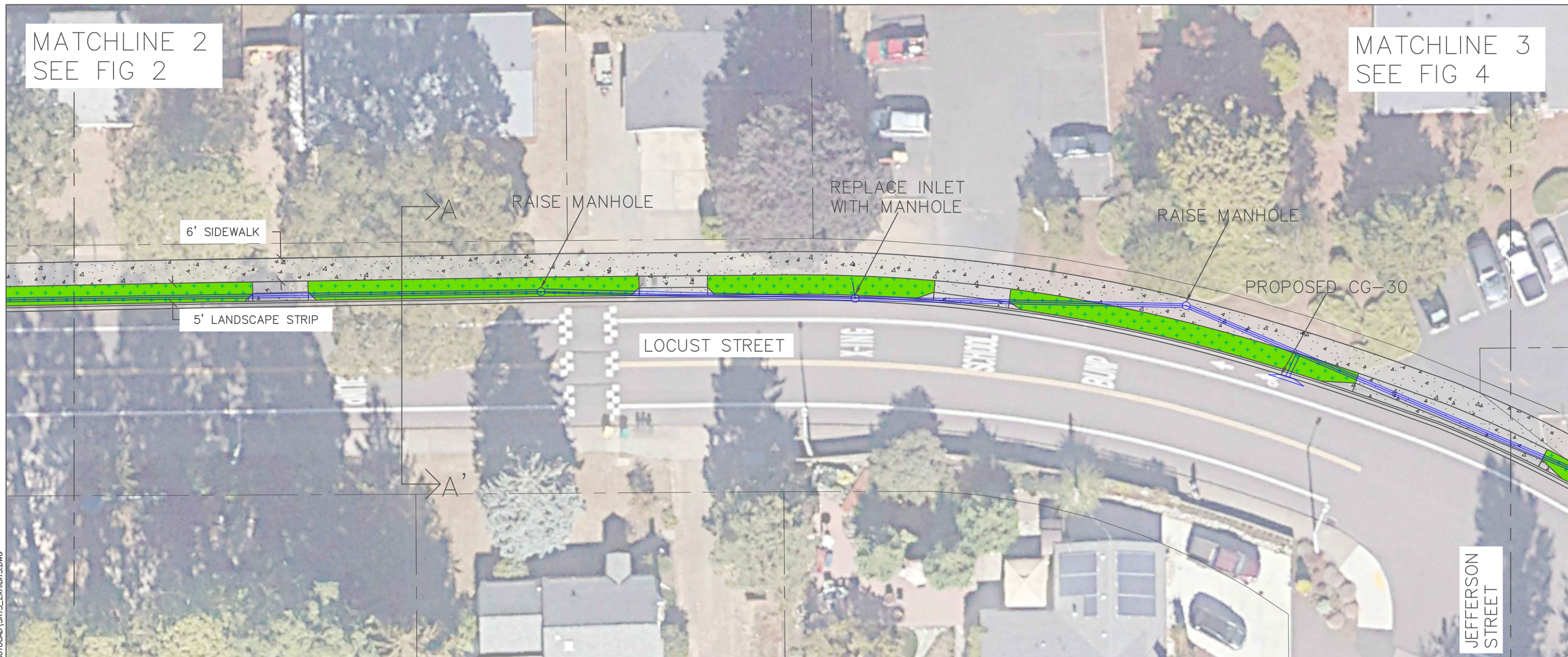
FIGURE  
 FIG-2  
 FILE NO  
 XXXX

Plotted by: MASON\_JARVIS on Monday, August 17, 2020 at 11:24:17 AM from the LOCUST\_ST-2 layout tab  
 File Name: Path: C:\USERS\MASON\ONE DRIVE - CITY OF TIGARD\SIDEWALK PROJECT\AUTOCAD\SRFS\_EXHIBITS.DWG

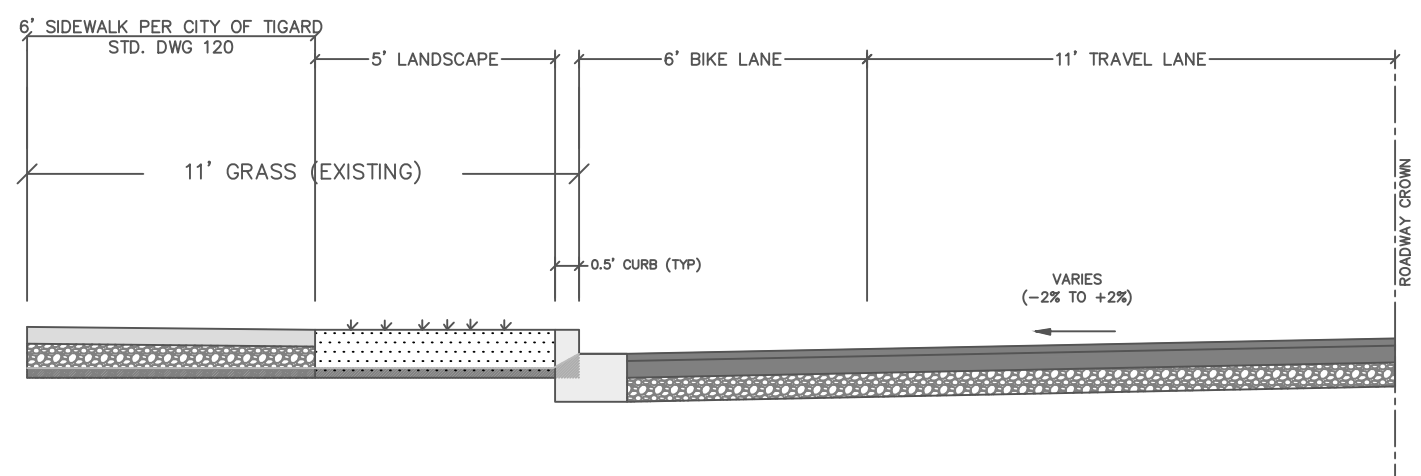


MATCHLINE 2  
SEE FIG 2

MATCHLINE 3  
SEE FIG 4



Plotted by: MASON\_JARVIS on Monday, August 17, 2020 at 11:23:09 AM from the LOCUST\_ST-3\_layout.tab  
File Name: Path: C:\USERS\MASON\ONE DRIVE - CITY OF TIGARD\PROJECT\AUTOCAD\SRTS\_EXHIBITS.DWG



## LEGEND

	Concrete	 
	Landscape/Planter Area	
	Flashing Pedestrian X-ing	

ENGINEERING DIVISION  
PUBLIC WORKS DEPARTMENT  
13125 S.W. HALL BLVD.  
TIGARD, OREGON 97223  
VOICE: 503-639-4171  
FAX: 503-624-0752  
WWW.TIGARD-OR.GOV

SAFE ROUTES TO SCHOOL  
Locust Street  
92nd Ave to Hall Blvd

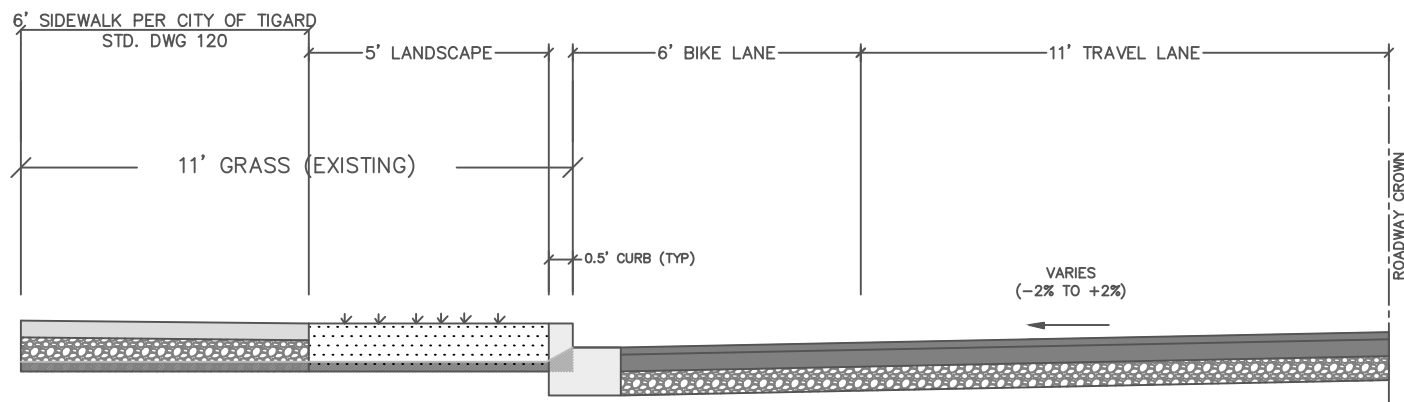
FIGURE  
FIG-3  
  
FILE NO  
XXXX






MATCHLINE 3  
SEE FIG 3

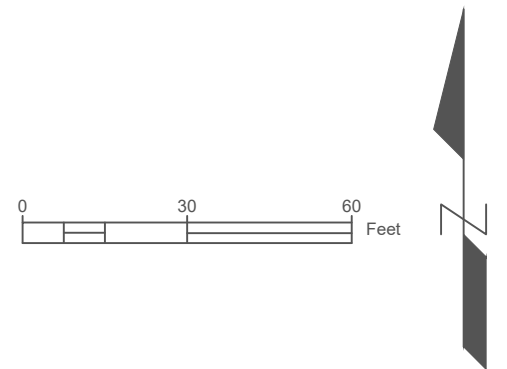



Plotted by: MASON\_JARVIS on Monday, August 17, 2020 at 11:22:15 AM from the LOCUST\_ST-4 layout tab  
File Name: Path: C:\USERS\MASON\ONE DRIVE - CITY OF TIGARD\SIDEWALK PROJECT\AUTOCAD\SRFS\_EXHIBITS.DWG



### LEGEND

-  Concrete
-  Landscape/Planter Area
-  Flashing Pedestrian X-ing

ENGINEERING DIVISION  
PUBLIC WORKS DEPARTMENT  
13125 S.W. HALL BLVD.  
TIGARD, OREGON 97223  
VOICE: 503-639-4171  
FAX: 503-624-0752  
WWW.TIGARD-OR.GOV

SAFE ROUTES TO SCHOOL  
Locust Street  
92nd Ave to Hall Blvd

FIGURE  
FIG-4  
FILE NO  
XXXX